

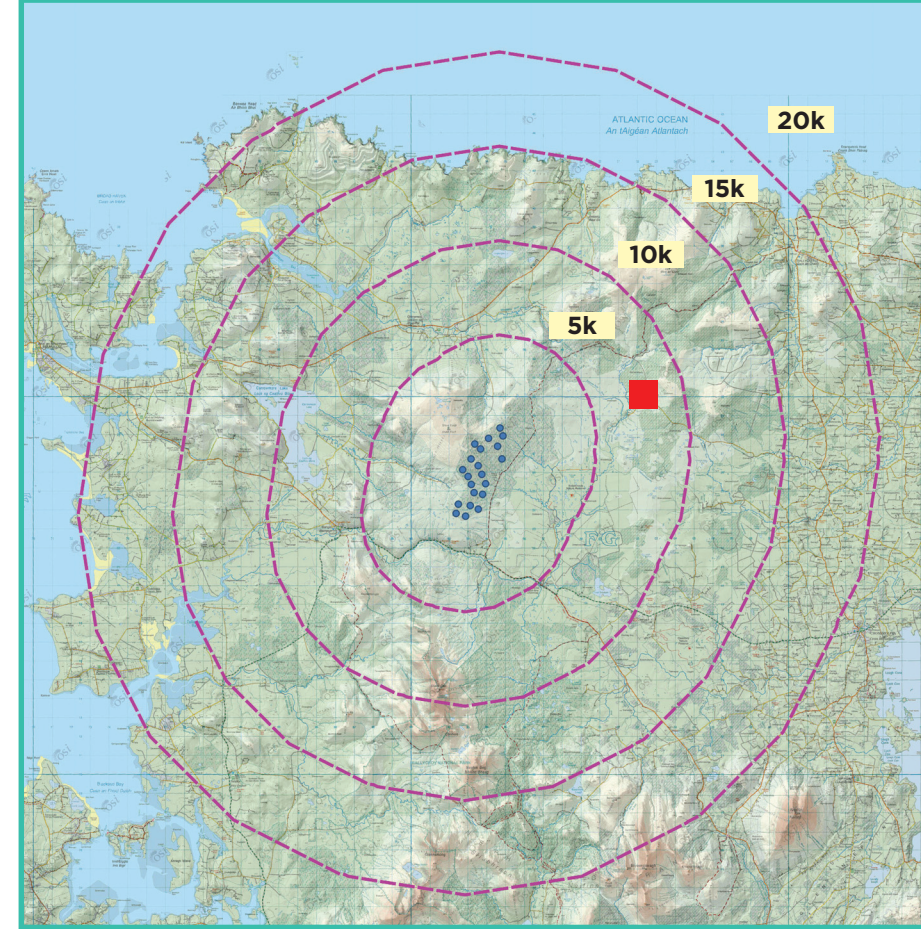
# View Point 12

# Cluddaun

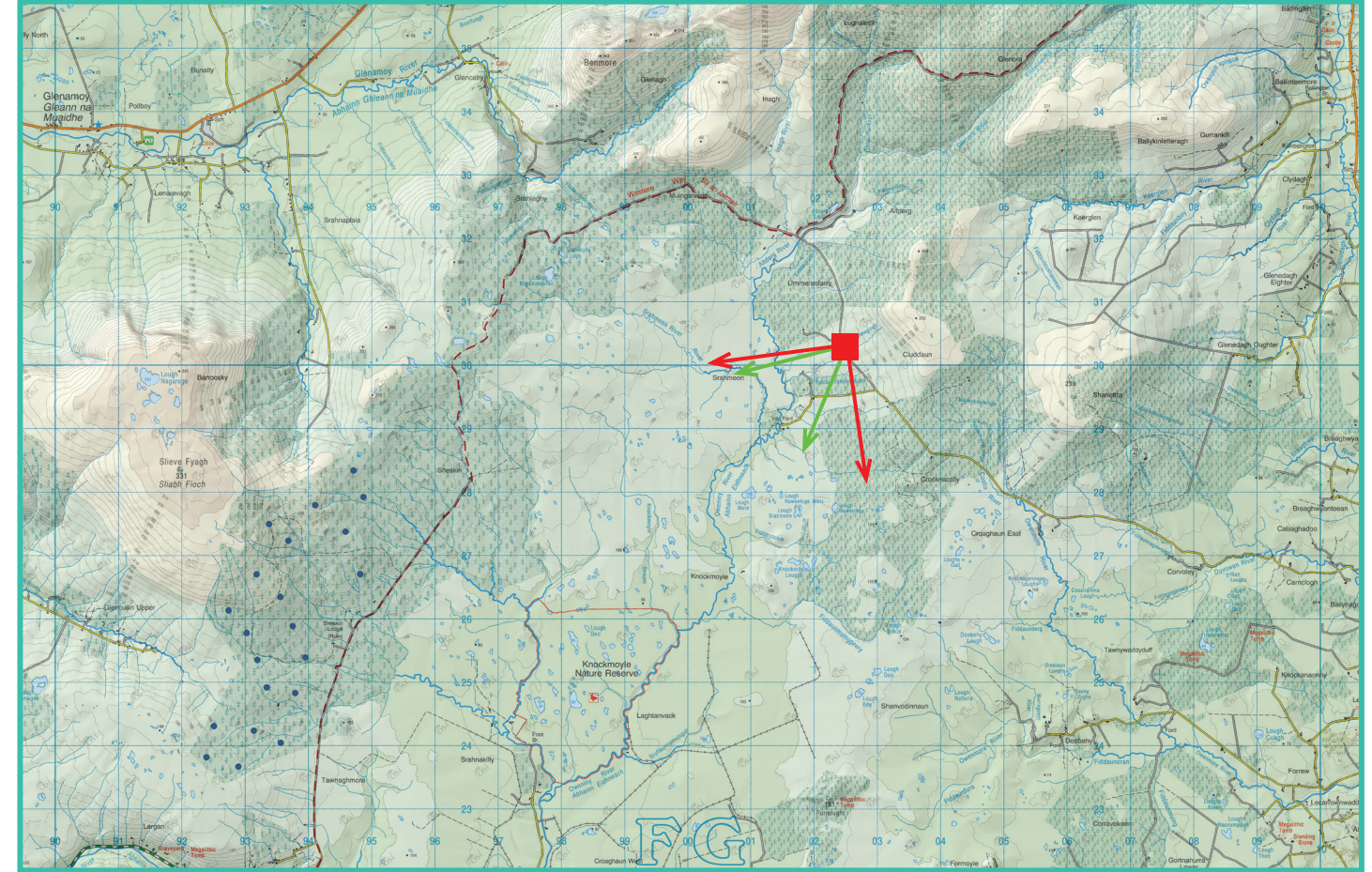
## Photomontage 12

**View Point:** View from a local road in the townland of Cluddaun approximately 7.9km north-east of the nearest proposed turbine

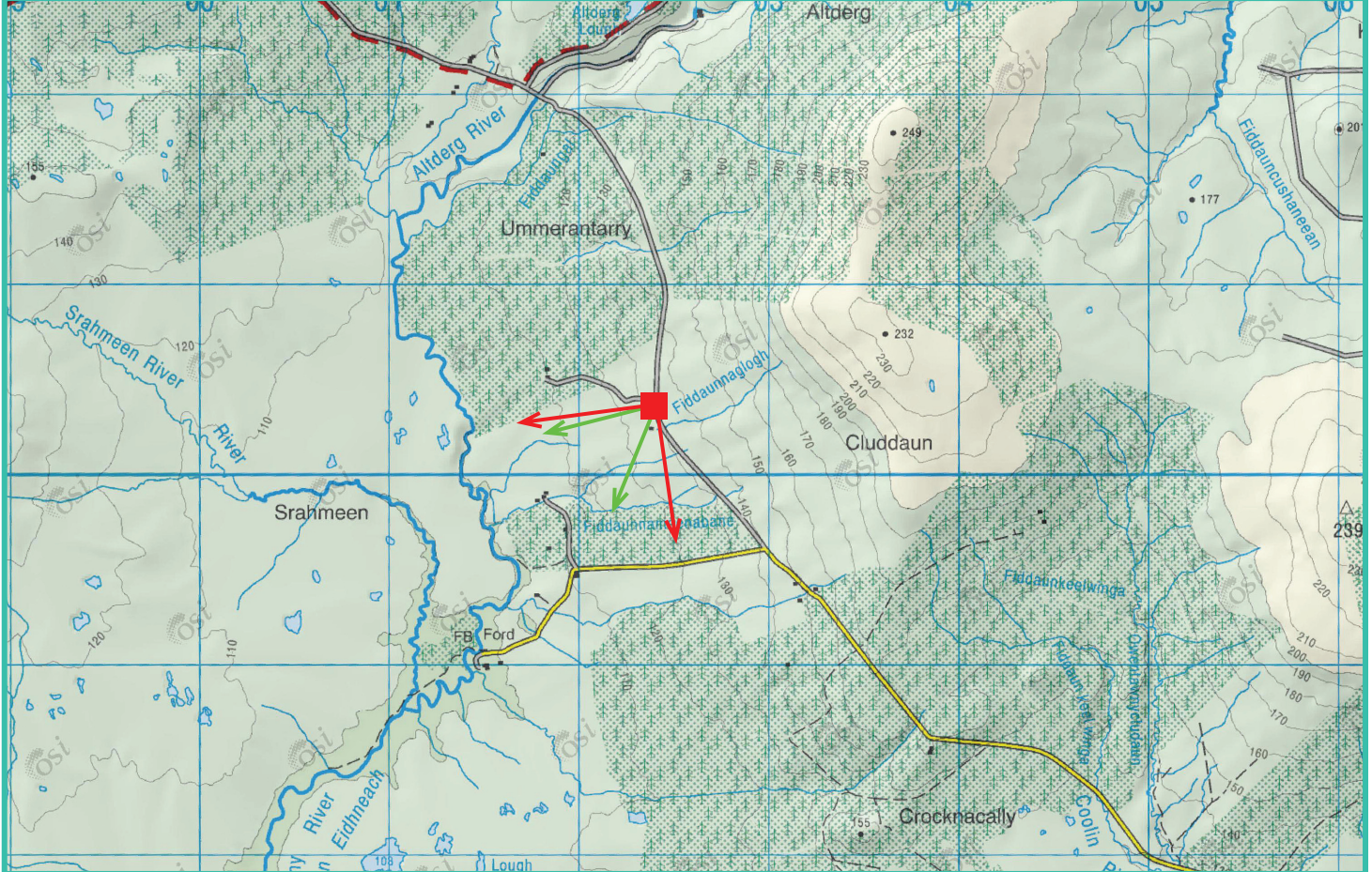
View point grid reference	502,381(E); 830,337(N)
Date of image taken	20.7.2021
Time of image taken	2:00pm
View point elevation	129m
Angle of Views	90° / 53.5°
View Direction (Image Centre)	215° / 235°
Horizontal extent of proposed turbines	21°
Distance to nearest proposed turbine	7.9km (T15)
Number of proposed turbines visible	21/21
Turbine Hub Height	115m
Turbine Tip Height	200m
Turbine Rotor Diameter	170m
Montage Type	Type 4* : Photomontage / Photowire / Survey / Scale Verifiable
Camera & Lens	Canon 5D Mark III / Full Frame Sensor with a 50mm Lens
Tripod	Manfrotto 190X extended to approx 1.5m.
Guidance	* Visual Representation of Development Proposals, Landscape Institute Technical Guidance Note 06/19, 2019
Map Licence	© Ordnance Survey Ireland. All rights reserved. Licence number CYAL50267517



View point relative to 20km radius.



View point relative to wind farm site.



Detail of view point location.

### Map Legend

- Area shown in 90° view
- Area shown in 53.5° view
- View Point

### Wireframe Legend

- Proposed Wind Farm
- Permitted Wind Farms
- Existing/Operational/Under Construction Wind Farms
- Other Proposed Wind Farms

### Prepared by

MKO  
 Planning & Environmental Consultants  
 Tuam Road, Galway.  
 Tel: (091) 73 56 11  
 E-mail: info@mkofireland.ie  
 Website: www.mkofireland.ie



90° View Extent

Existing View Image at 120°




53.5° View Extent





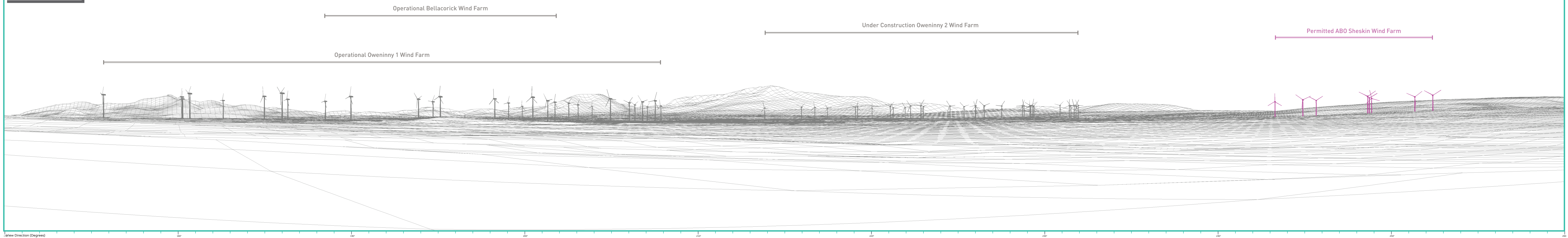
Matching Wireframe



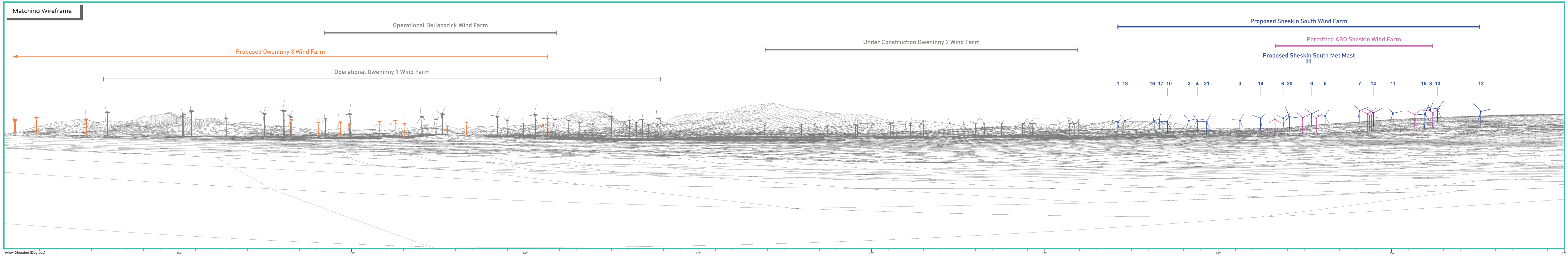




Matching Wireframe









Proposed Photomontage with Cumulative at 53.5°





Matching Wireframe

